

MISSISSIPPI DEPARTMENT OF NATURAL RESOURCES


Bureau of Land and Water Resources

Southport Mall

P.O. Box 10631

Jackson, Mississippi 39209

WATER WELL DRILLERS LOG

PEARL RIVER

 P2054

BUD DENTON & SON *Bud Denton*
 Water Well Service county well located

1/28 1986
 date well completed

LANDOWNER: *Carl Richard*
RT-3 Box 346 Poplarville
Miss.
 (mailing address)

Rt. 4, Box 402
 description of formation
 in county
 Phone 601-788-2974

	from	to
<i>Red Shale</i>	0	35
<i>Red sand</i>	35	90
<i>Blue shale</i>	85	120
<i>Shaly sand</i>	120	210
<i>Blue shale</i>	210	400
<i>Blue sand</i>	400	520
<i>Blue shale</i>	420	590
<i>Shaly sand</i>	590	673

WELL LOCATION:
 sec. *4* T. *4* N. R. *19* E
2 miles *North* of *McNeil*
 (distance) (direction) (nearest town)

WELL PURPOSE: *home*
 (home, irrigation, municipal, industrial)


WELL COMPLETION DATA:

- (1) diameter (inches) 2
- (2) total depth (feet) 673
- (3) static water level (feet) 100 below above- top of ground.
- (4) casing PVC, 673,
 (material) (depth)
- 70 if telescope see back.
 (size)
- (5) screen 10, 663
 (length) (depth to top)
- 12, PVC
 (size) (material)
- (6) pump 1, 360
 (HP) (yield gpm)
- Elect
 (type power)
- (7) electric log no
 (yes or no)

(organization running log)

(8) how well bottom plugged *Spud and*
Shank

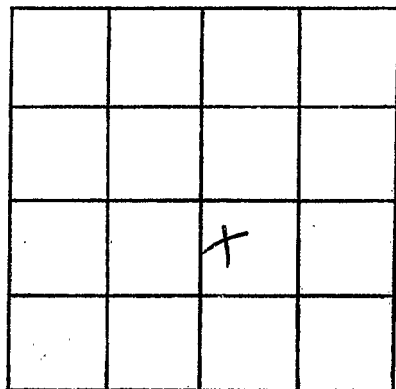
DRILLERS REMARKS:



Department of Natural Resources
 Bureau of Land & Water Resources

If well telescopes please sketch and show depths.

GROUND LEVEL



SECTION _____

Please indicate well location X.

ADDITIONAL INFORMATION

If more than one screen,
show locations of each on sketch.